: 1:80,000

Ü

04HD09
04HE00
04HD19
04HE10
04HD27
04HE20
04HE21
04HD39
04HE30
04HE31
04HD48
04HD49
04HE40

土佐郡
大川村
土佐町
長岡郡
本山町

0 1 2 3 4 5 km

( )R 6JHs 194 ( ) ( )

	: 1:15,000

Ü

04HD09

04HE00

04HD19

04HE10

-001

0 0.5 1 km

( )R 6JHs 194 ( ) ( )

	: 1:15,000

0 0.5 1 km

( )R 6JHs 194 ( ) ( )

: 1:15,000

Ü

-002
-005
-003
-004
04HD27
土佐町
西門山
東門山
稲村調整池
稲村ダム
土佐町
瀬戸川
瀬戸川渓谷

0 0.5 1 km

( )R 6JHs 194 ( ) ( )

: 1:15,000

Ü

04HE20

04HD39

04HE30

-006

04HD48

04HD49

04HE40

0 0.5 1 km

( )R 6JHs 194 ( ) ( )

	: 1:15,000

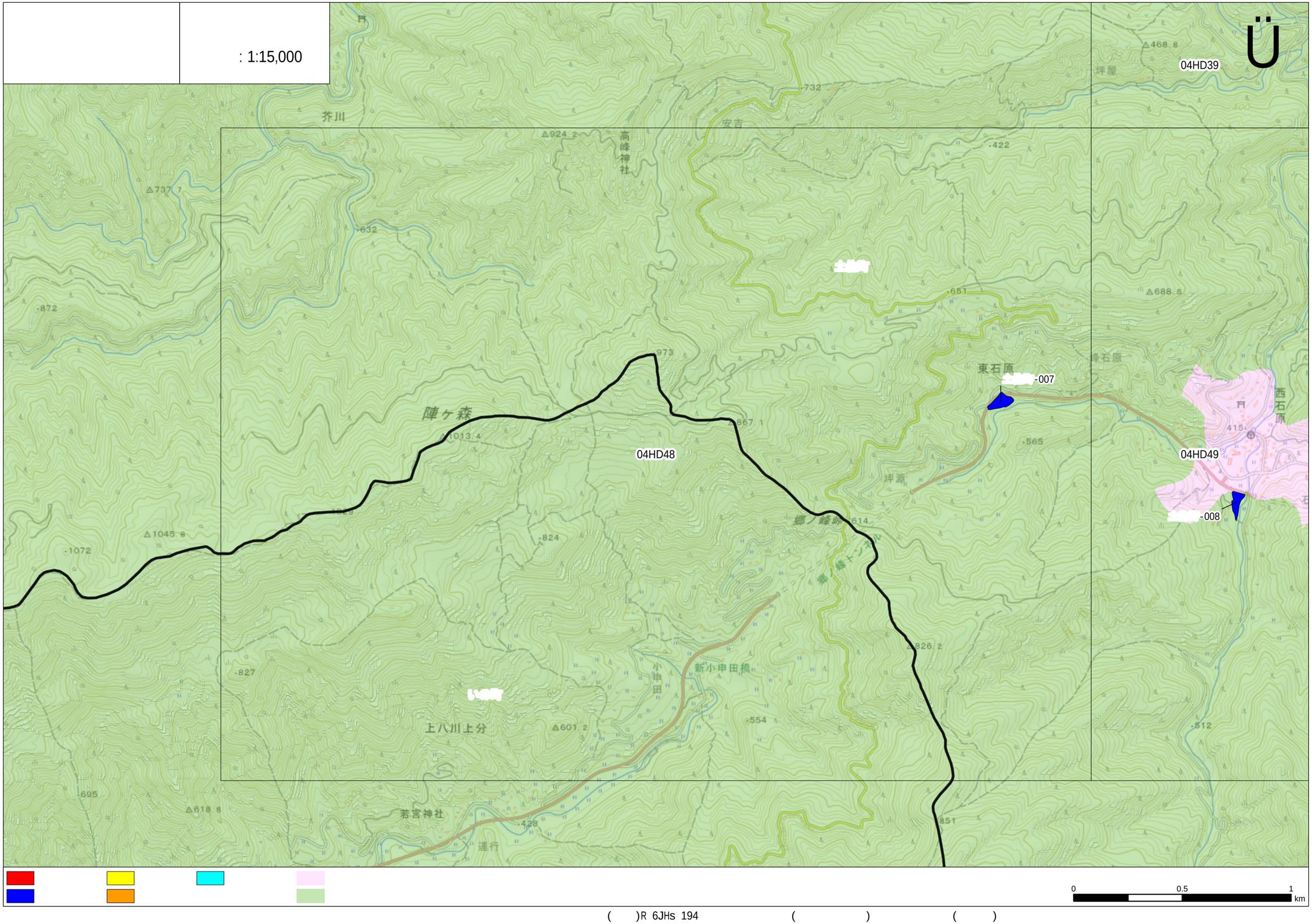

( )R 6JHs 194 ( ) ( )

: 1:15,000

Ü

04HD39

-006

04HE30

-012

-007

04HD48

04HD49

-009

-011

-008

-010

04HE40

0 0.5 1 km

( )R 6JHs 194 ( ) ( )

	: 1:15,000

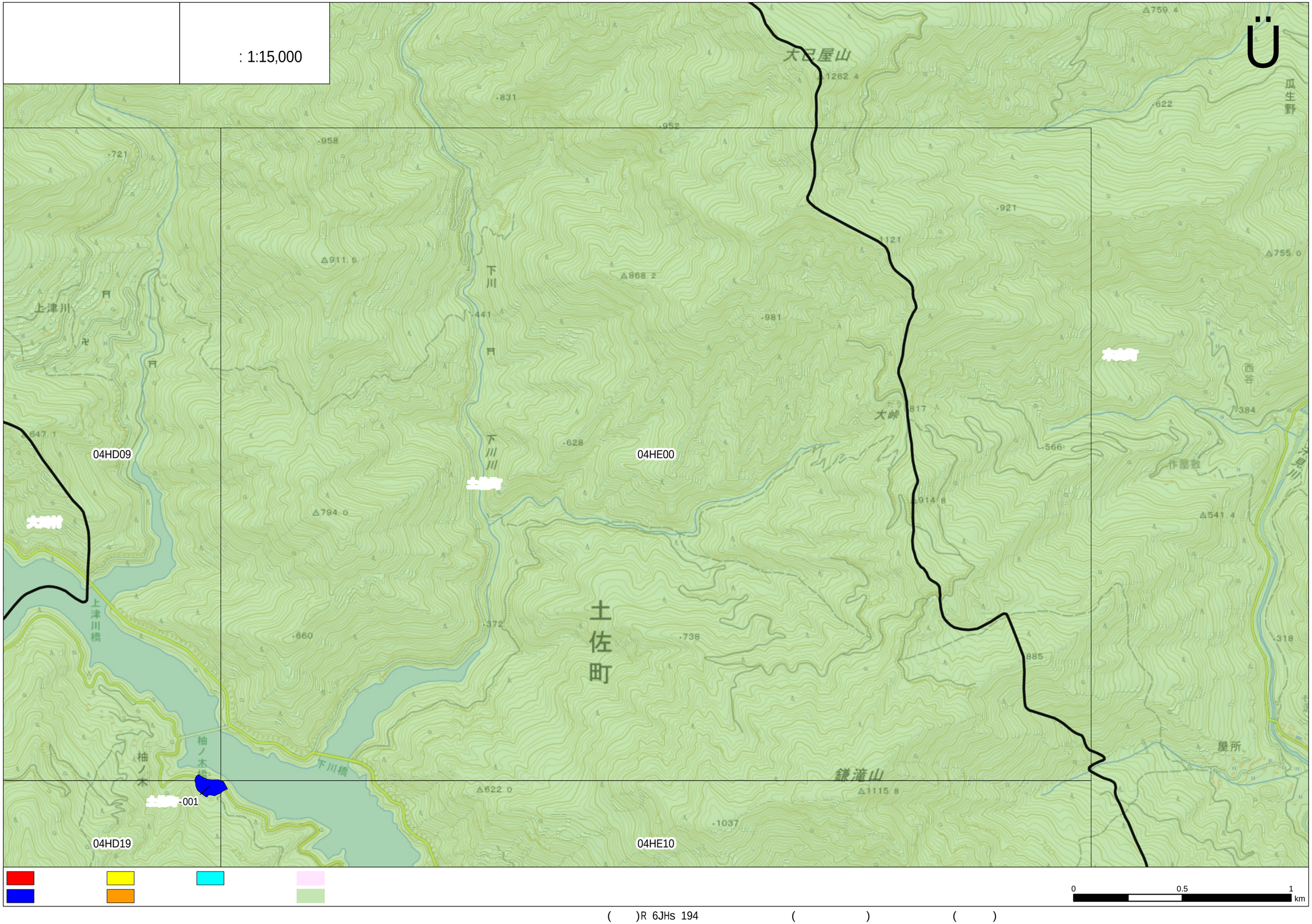

( )R 6JHs 194 ( ) ( )

: 1:15,000

Ü

町

04HE00

-001

04HD19

04HE10

04HE20

04HE21

柚ノ木

下川橋

さめうら湖

鎌滝山

△622.0

△1115.8

·1037

△840.7

·684

·534

井尻

△585.6

大渕

·580

屋所

△549.0

△513.7

古味

△660.2

△1102.9

大西

△500.9

△546.6

·453

·343

·994

·884

和田

△755.2

·483

△530.5

早明浦ダム

0 0.5 1 km

( )R 6JHs 194 ( ) ( )

: 1:15,000

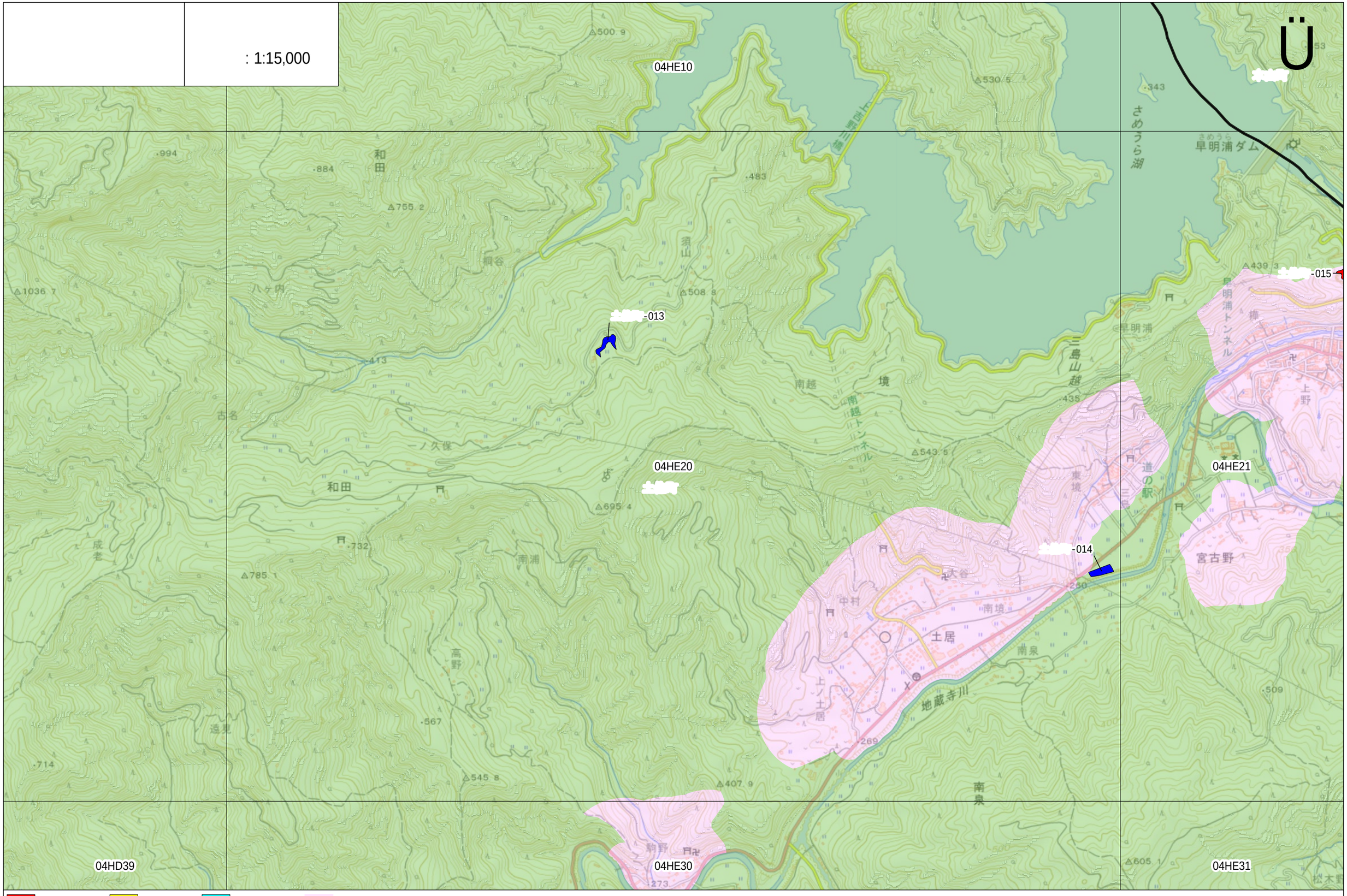

0 0.5 1 km

( )R 6JHs 194 ( ) ( )

: 1:15,000

Ü

-015

-014

04HE20

04HE21

04HE30

04HE31

0 0.5 1 km

( )R 6JHs 194 ( ) ( )

	: 1:15,000

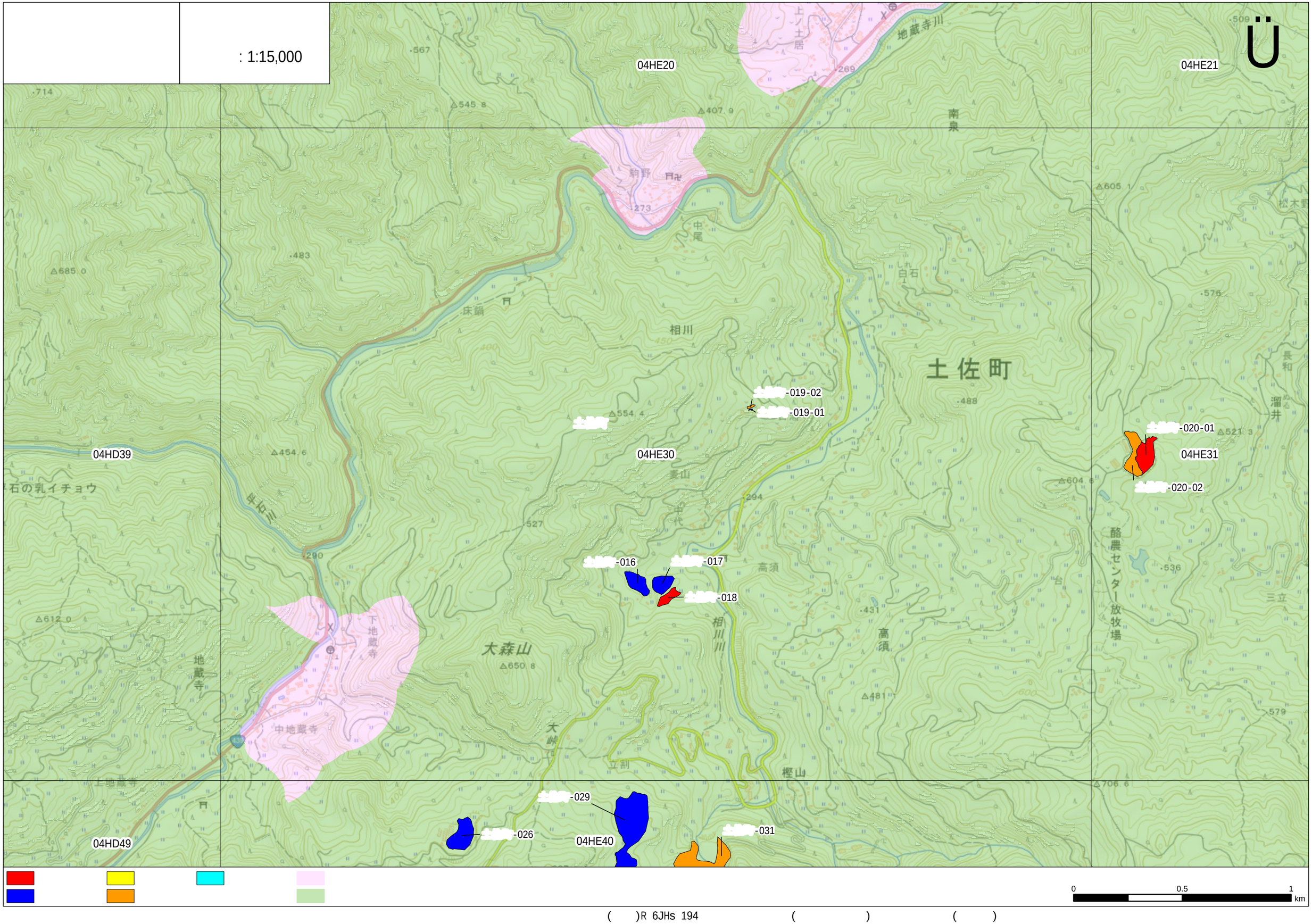

( )R 6JHs 194 ( ) ( )

: 1:15,000

Ü

04HE21

04HE30

04HE31

04HE40

土佐町

-020-01

-020-02

-021-01

-021-02

-021-03

-021-04

-021-05

-021-06

-021-07

-022

-023

-024

-025

0 0.5 1 km

( )R 6JHs 194 ( ) ( )

: 1:15,000

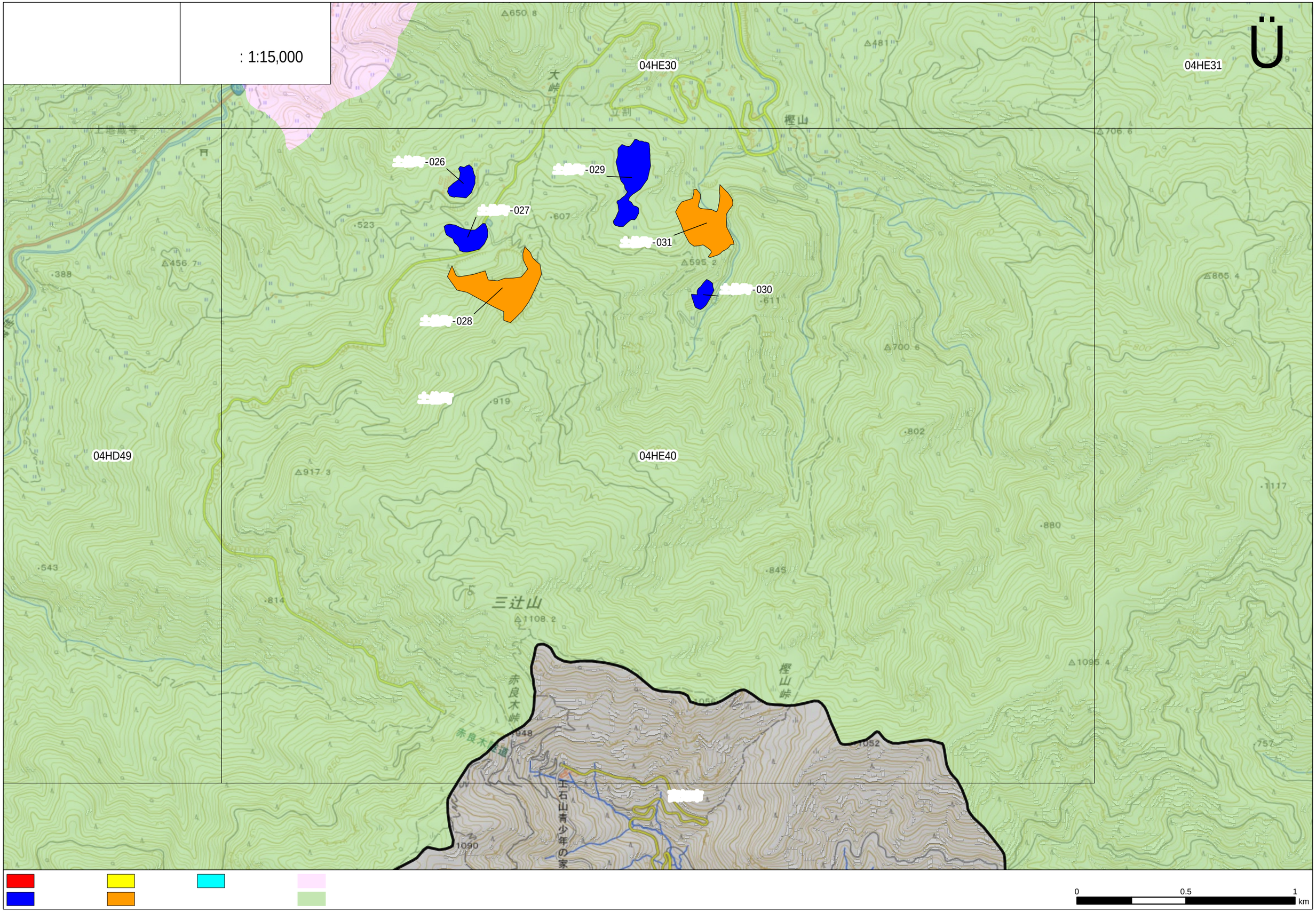

( )R 6JHs 194 ( ) ( )