: 1:94,000

Ü

04IC24 04IC25

04IC35 04IC36 04IC38

04IC44 04IC45 04IC48

04IC55 04IC56 04IC57 04IC58

04IC66 04IC67

04IC76 04IC78

04IC87 04IC88

0 1 2 3 4 5 6 km

( )R 6JHs 194 ( ) ( )

	: 1:15,000

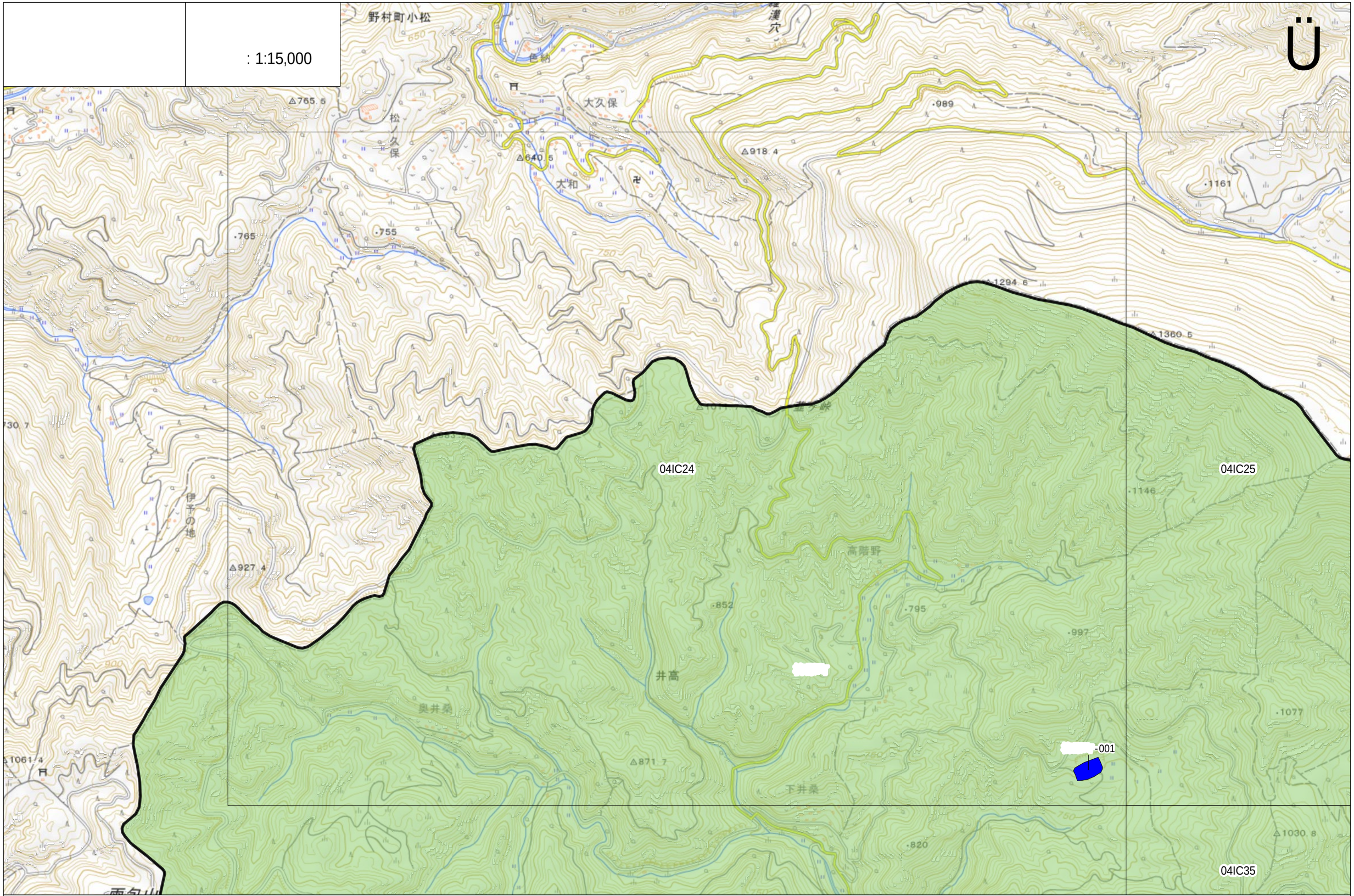

( )R 6JHs 194 ( ) ( )

	: 1:15,000

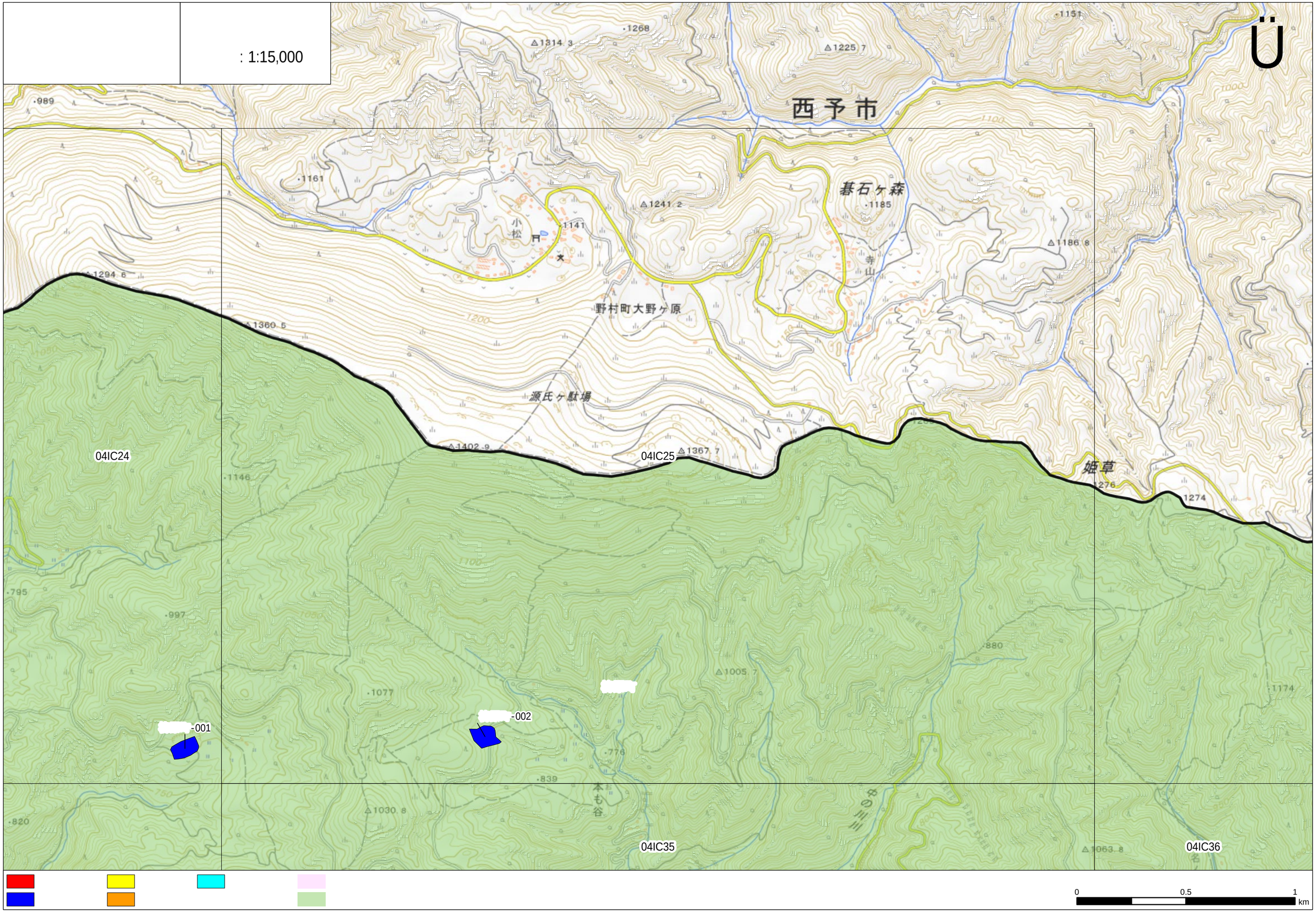

( )R 6JHs 194 ( ) ( )

: 1:15,000

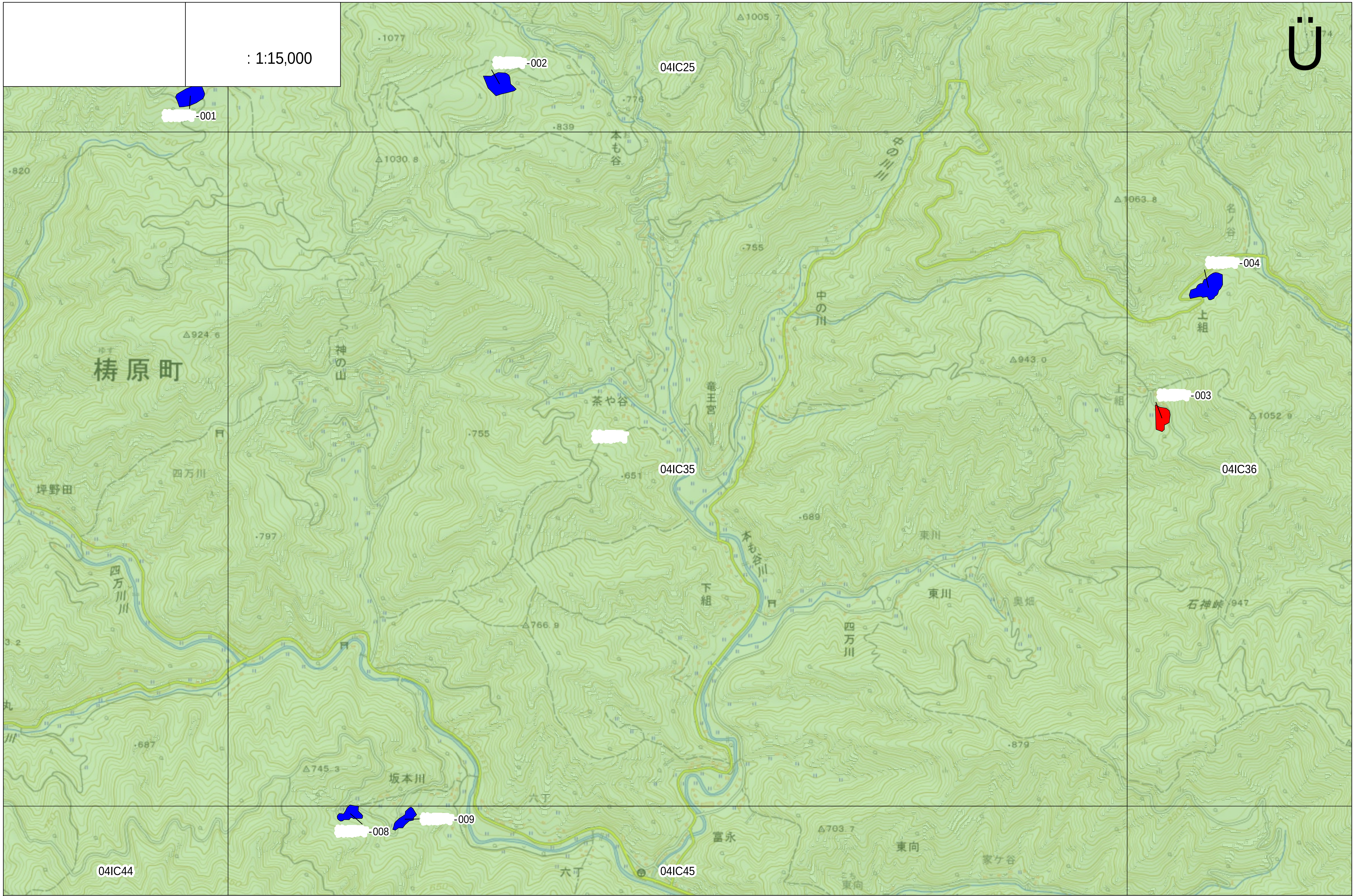

0 0.5 1 km

( )R 6JHs 194 ( ) ( )

	: 1:15,000

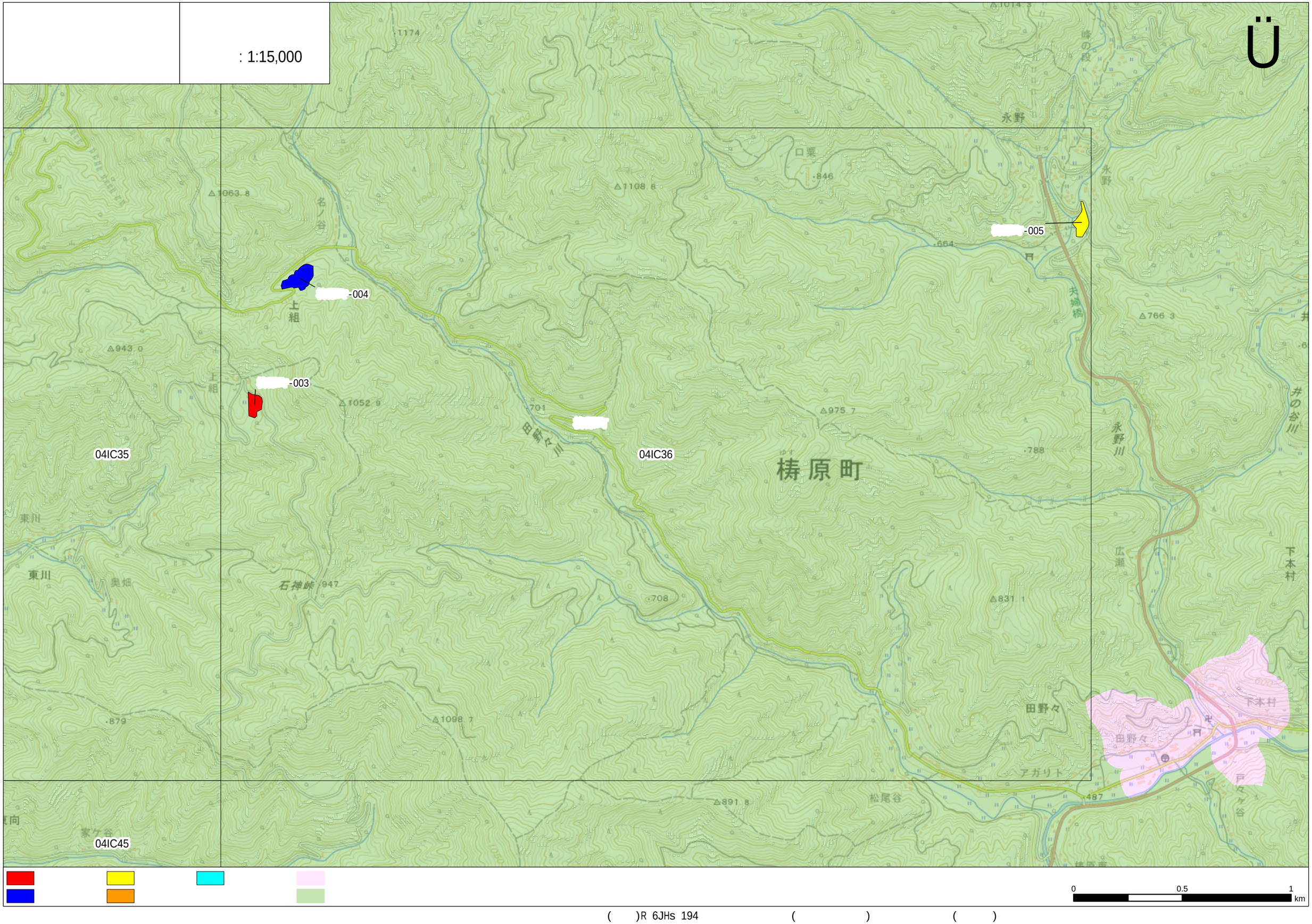

( )R 6JHs 194 ( ) ( )

: 1:15,000

Ü

-006

-011

04IC38

04IC48

0 0.5 1 km

( )R 6JHs 194 ( ) ( )

: 1:15,000

Ü

04IC35

04IC44

04IC45

04IC55

-008

-009

-007

0 0.5 1 km

( )R 6JHs 194 ( ) ( )

Ü

: 1:15,000

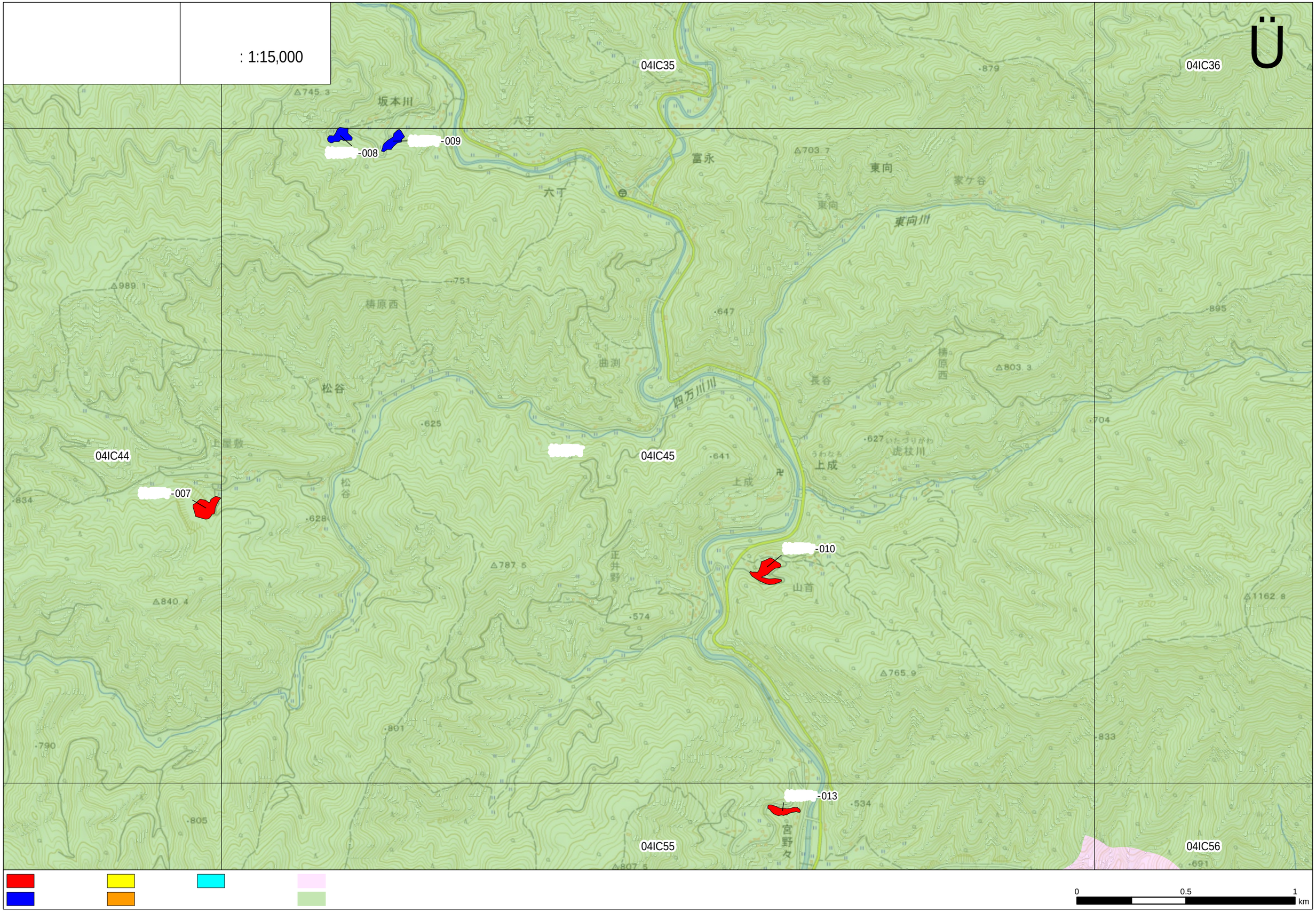

( )R 6JHs 194 ( ) ( )

: 1:15,000

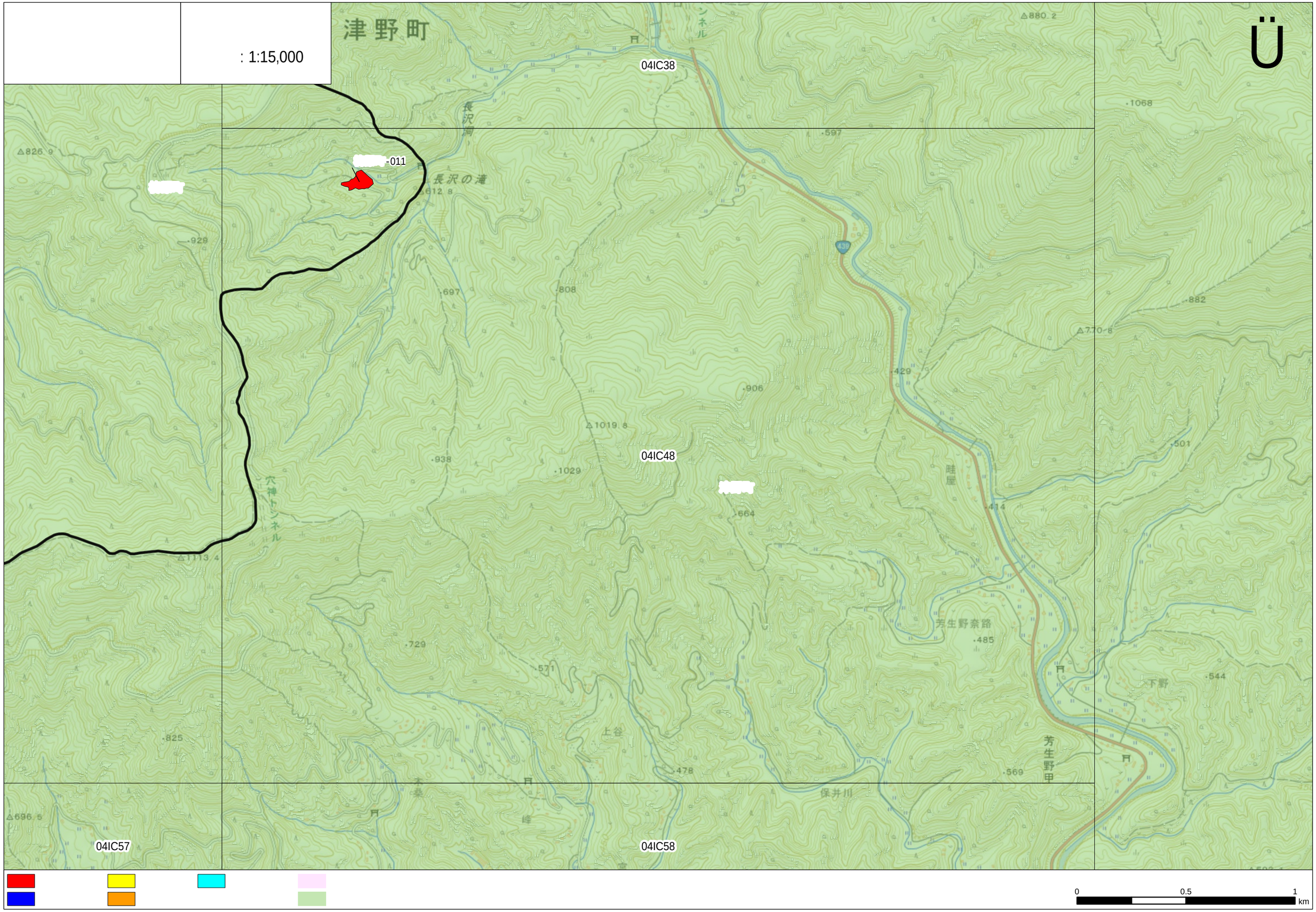

( )R 6JHs 194 ( ) ( )

	: 1:15,000

Ü

04IC45

-013

-014

-015

-016

04IC55

-012

04IC56

04IC66

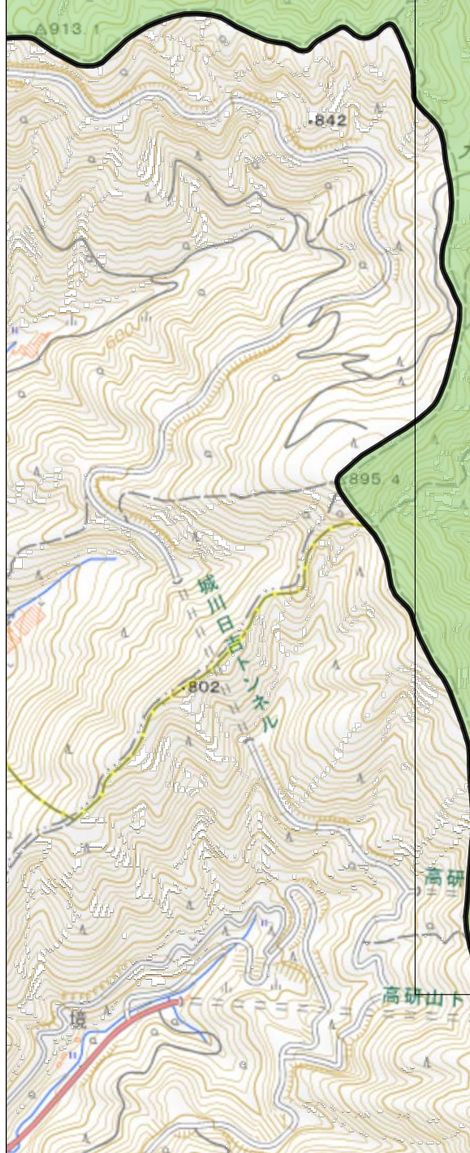

0 0.5 1 km

( )R 6JHs 194 ( ) ( )

	: 1:15,000

Ü

-014
-015
-016
-017
-018
-019
-020
-021
-022

04IC55
04IC56
04IC57
04IC66
04IC67

0 0.5 1 km

( )R 6JHs 194 ( ) ( )

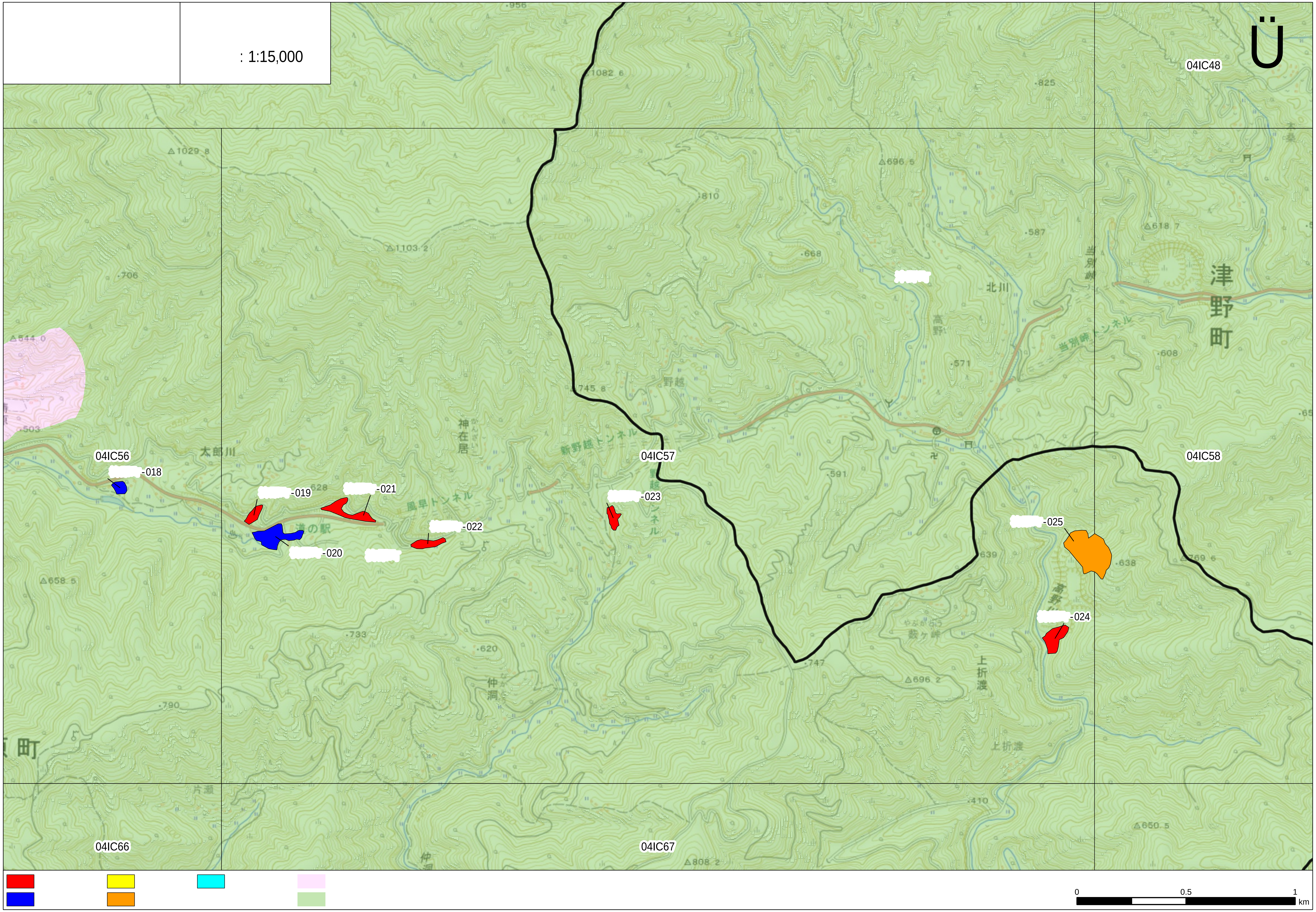

: 1:15,000
04IC48
04IC56
04IC57
04IC58
04IC66
04IC67
-018
-019
-020
-021
-022
-023
-024
-025
津野町
北川
野越
神在居
太郎川
新野越トンネル
風早トンネル
道の駅
当別峠トンネル
仲洞
上折渡
0
0.5
1
km

( )R 6JHs 194 ( ) ( )

: 1:15,000

Ü

04IC48
04IC57
04IC58
04IC67
-025
-024
津野町
北川
高野
当別峠トンネル
宮谷
天空トンネル
大田
新田
向新田
芳生野甲
下野
上谷
保井川
土居越
香城
上折渡
上野々川
0
0.5
1
km

( )R 6JHs 194 ( ) ( )

	: 1:15,000

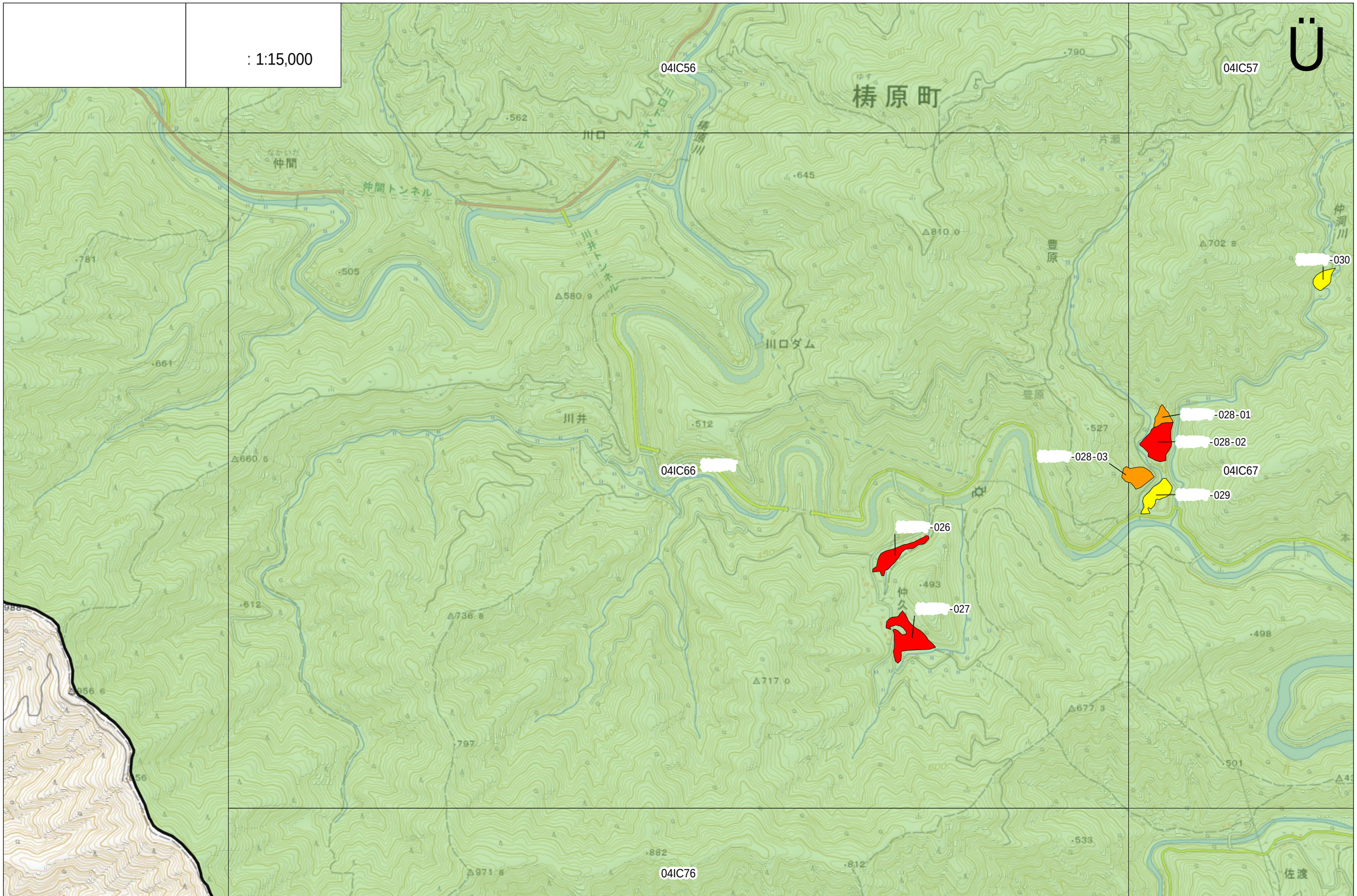

( )R 6JHs 194 ( ) ( )

	: 1:15,000

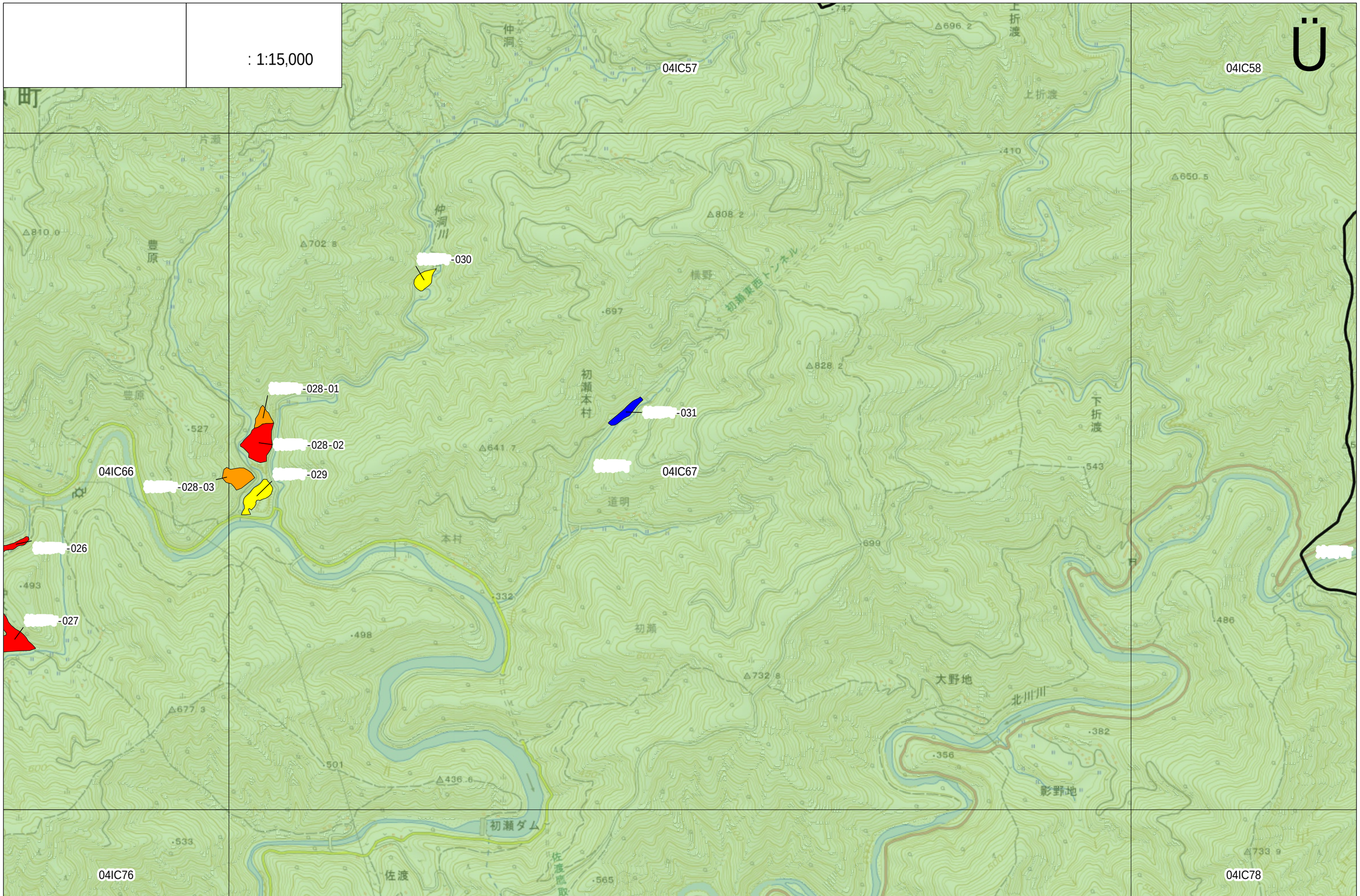

( )R 6JHs 194 ( ) ( )

: 1:15,000

Ü

04IC66

04IC67

04IC76

04IC87

霧立山

家龍戸

家龍戸川

佐渡

大向

大藪

-032

0 0.5 1 km

( )R 6JHs 194 ( ) ( )

	: 1:15,000

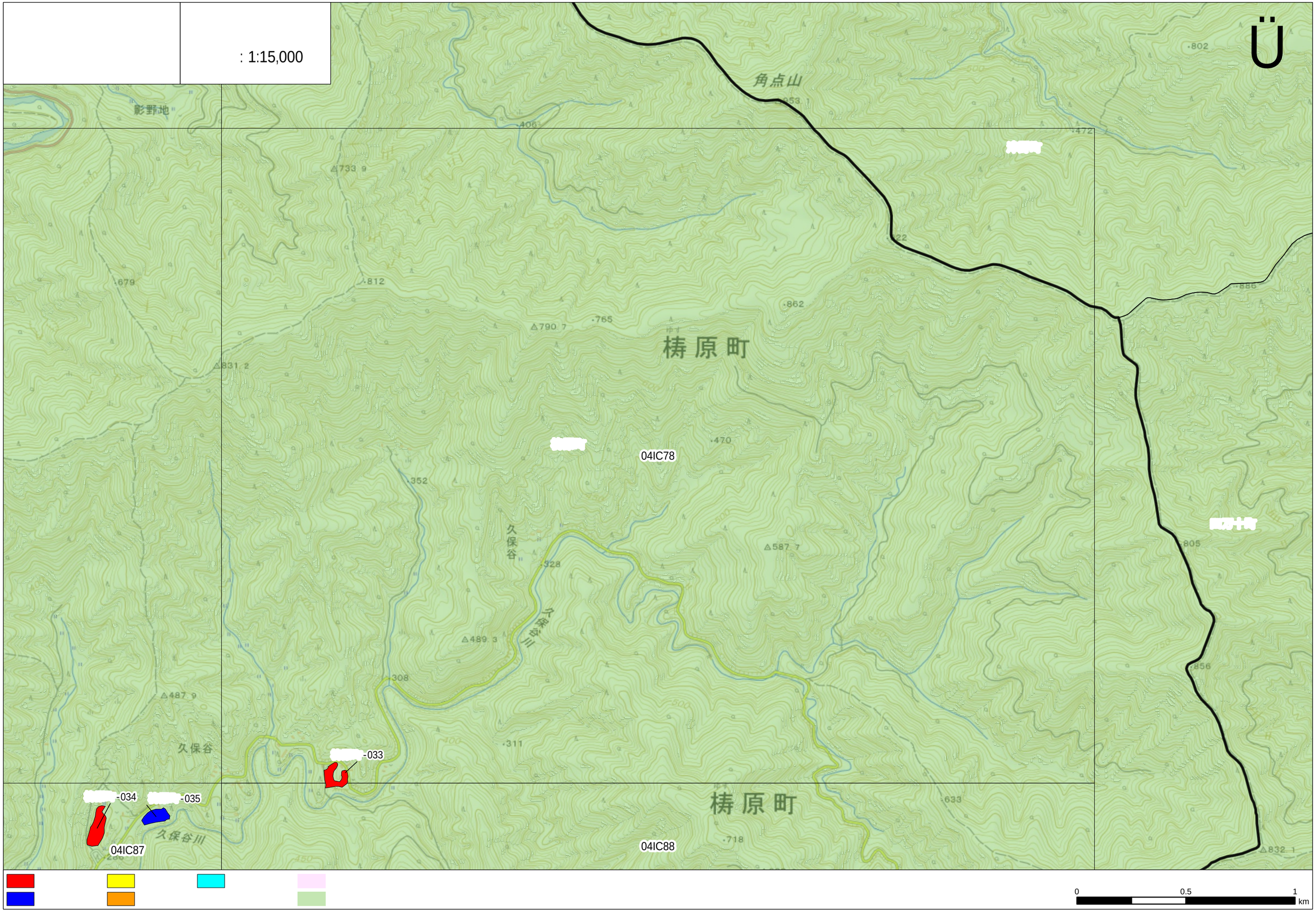

( )R 6JHs 194 ( ) ( )

	: 1:15,000

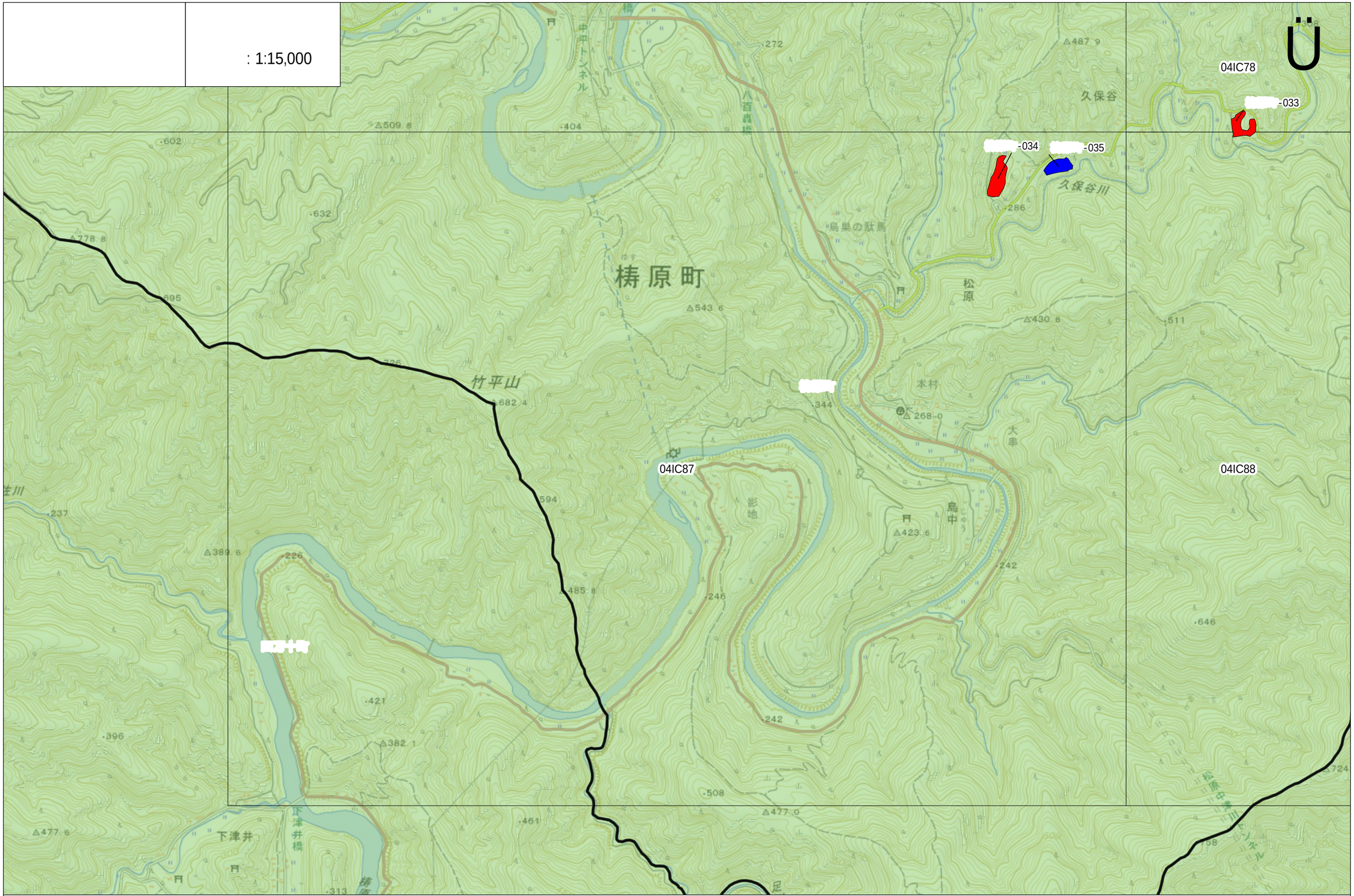

( )R 6JHs 194 ( ) ( )

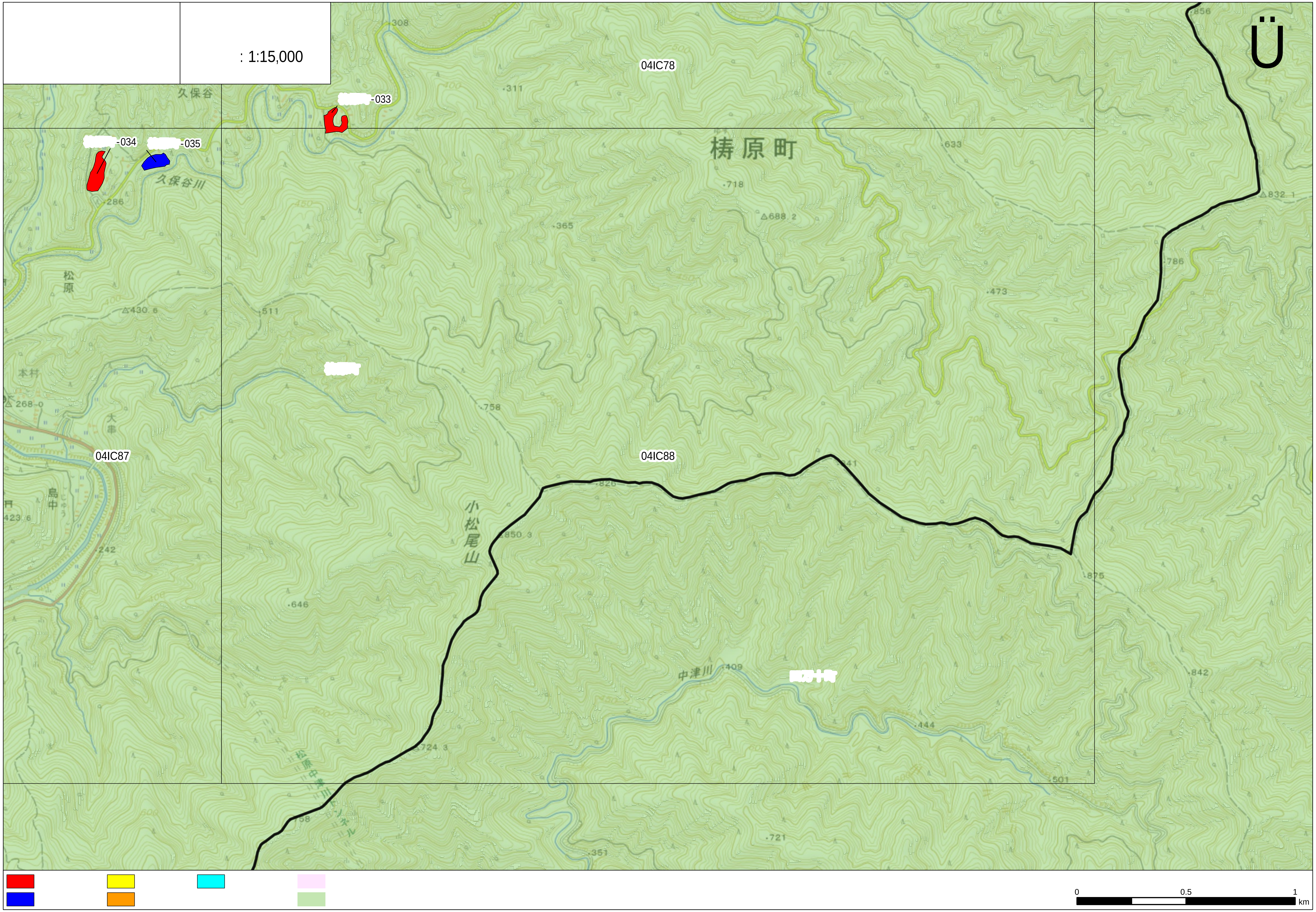

: 1:15,000
Ü
04IC78
04IC87
04IC88
-033
-034
-035
久保谷
久保谷川
梼 原 町
松原
本村
島中
小松尾山
中津川
0
0.5
1
km